

#### wydzielone drogi rowerowe lub drogi o ograniczonym ruchu pojazdów

separated bicycle paths or roads with limited traffic / Abgegrenzte Radwege oder Straßen mit beschränktem Verkehr

— **asfalt/kostka betonowa** / asphalt/concrete paving / Asphalt/Betonpflaster

- - - **nawierzchnia z kruszywa/gruntowa/platy betonowe**

compacted surface/ground/concrete plates / Kieswege/unbefestigte Wege/Betonplatten

#### drogi publiczne, jazda w ruchu ogólnym

public roads, general traffic / Öffentliche Straßen, Fahrt im allgemeinen Verkehr

— **asfalt/kostka betonowa** / asphalt/concrete paving / Asphalt/Betonpflaster

- - - **nawierzchnia z kruszywa/gruntowa/platy betonowe**

compacted surface/ground/concrete plates / Kieswege/unbefestigte Wege/Betonplatten

· · · · · **droga o dużym natężeniu ruchu** / a road with heavy traffic / Strecke mit starkem Verkehrsaufkommen

#### inne szlaki rowerowe i drogi rowerowe

other bicycle routes and bicycle paths / Andere Radrouten und Radwege

— **asfalt/kostka betonowa** / asphalt/concrete paving / Asphalt/Betonpflaster

- - - **nawierzchnia z kruszywa/gruntowa/platy betonowe**

compacted surface/ground/concrete plates / Kieswege/unbefestigte Wege/Betonplatten



9,4

**odległości w kilometrach** / distance in kilometers / Distanzen in Kilometern



**atrakcja turystyczna** / tourist attraction / Sehenswürdigkeit



**punkt widokowy** / observation point / Aussichtspunkt



**informacja turystyczna** / tourist information point / Touristeninformation



**sklep i serwis rowerowy** / shop and bicycle service / Fahrradgeschäft/-reparaturwerkstatt



**przeprawa promowa** / ferry crossing / Fährüberfahrt



**przystanek kolejowy** / train station / Bahnhof



**pomnik przyrody** / natural monument / Naturdenkmal



**miejsce odpoczynku** / resting place / Erholungsort



**zabytek** / monument / Baudenkmal



Pomorze  
Zachodnie

 EuroVelo  
the European cycle route network



odcinek 1

# Świnoujście - Dziwnówek



Map data by OpenStreetMap, under ODbL.  
Map tiles by Stamen Design, under CC BY 3.0.  
Lighthouse icons designed by Freepik from Flaticon.





# odcinek 1

## Świnoujście - Dziwnówek



Map data by OpenStreetMap, under ODbL.  
Map tiles by Stamen Design, under CC BY 3.0.  
Lighthouse icons designed by Freepik from Flaticon.



odcinek 1

# Świnoujście - Dziwnówek



Map data by OpenStreetMap, under ODbL.  
Map tiles by Stamen Design, under CC BY 3.0.  
Lighthouse icons designed by Freepik from Flaticon.





## odcinek 2

# Dziwnówek - Kołobrzeg



Map data by OpenStreetMap, under ODbL.  
Map tiles by Stamen Design, under CC BY 3.0.  
Lighthouse icons designed by Freepik from Flaticon.



## odcinek 2

# Dziwnówek - Kołobrzeg



Map data by OpenStreetMap, under ODbL

Map tiles by Stamen Design, under CC BY 3.0.

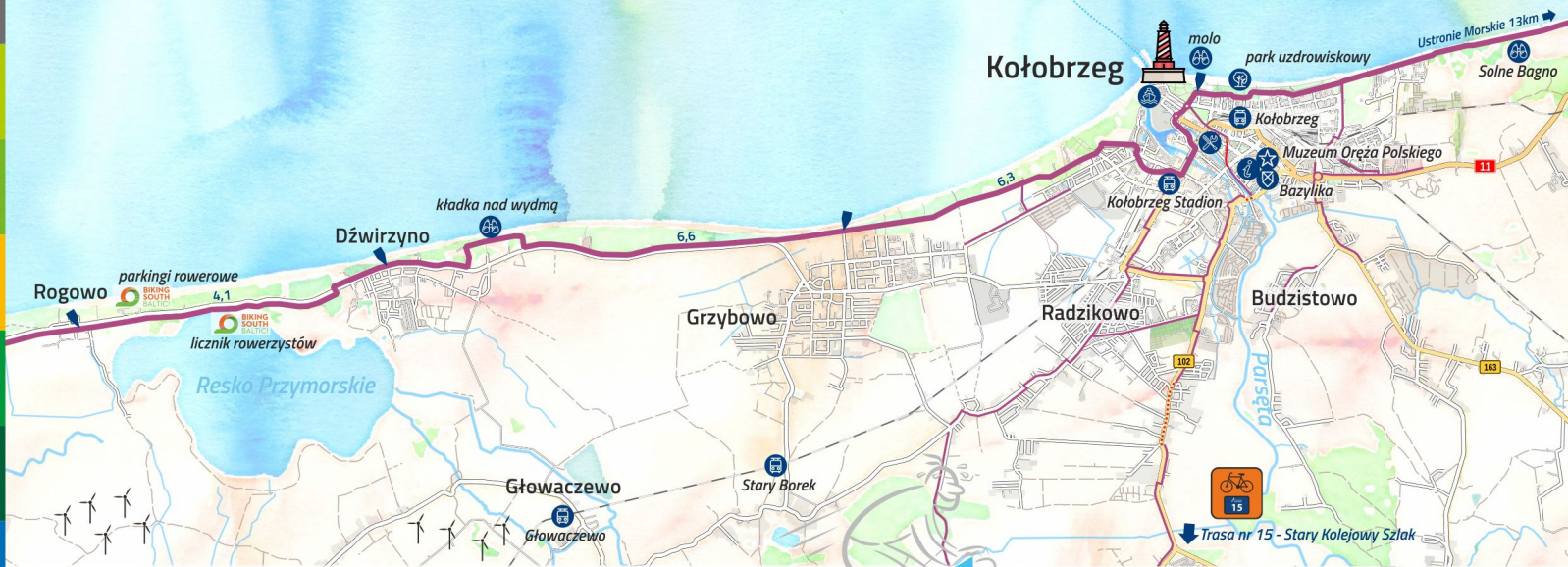
Lighthouse icons designed by Freepik from Flaticon.





## odcinek 2

# Dziwnówek - Kołobrzeg



## odcinek 3

# Kołobrzeg - Mielno



Map data by OpenStreetMap, under ODbL.  
Map tiles by Stamen Design, under CC BY 3.0.  
Lighthouse icons designed by Freepik from Flaticon.



Pomorze  
Zachodnie





# odcinek 3 Kołobrzeg - Mielno



Map data by OpenStreetMap, under ODbL.  
Map tiles by Stamen Design, under CC BY 3.0.  
Lighthouse icons designed by Freepik from Flaticon.



# odcinek 4

## Mielno - Darłowo



Map data by OpenStreetMap, under ODbL.  
Map tiles by Stamen Design, under CC BY 3.0.  
Lighthouse icons designed by Freepik from Flaticon.





# odcinek 4

## Mielno - Darłowo



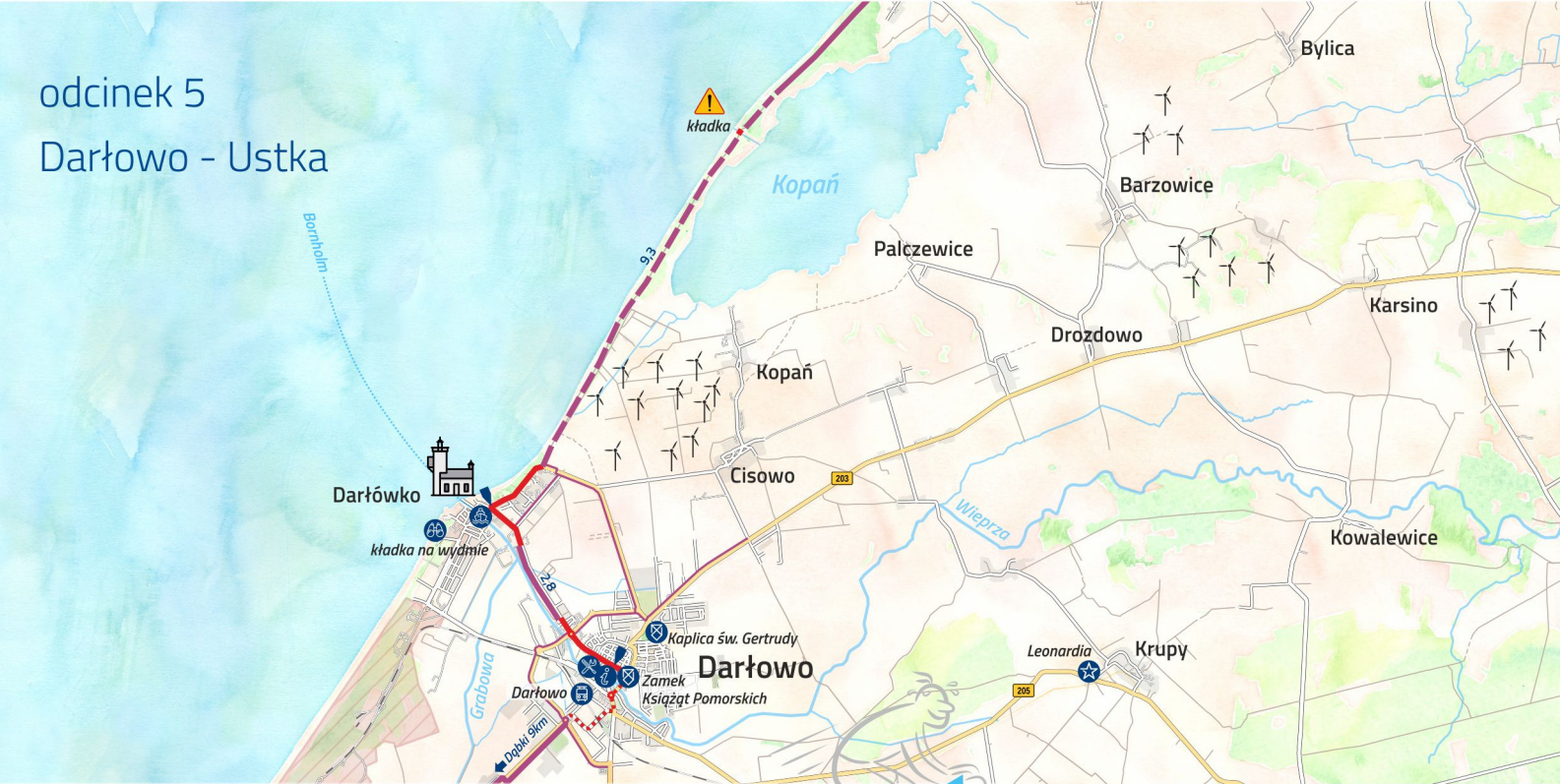
Map data by OpenStreetMap, under ODbL.  
Map tiles by Stamen Design, under CC BY 3.0.  
Lighthouse icons designed by Freepik from Flaticon.



Pomorze  
Zachodnie



# odcinek 5 Darłowo - Ustka



Map data by OpenStreetMap, under ODbL.  
Map tiles by Stamen Design, under CC BY 3.0.  
Lighthouse icons designed by Freepik from Flaticon.





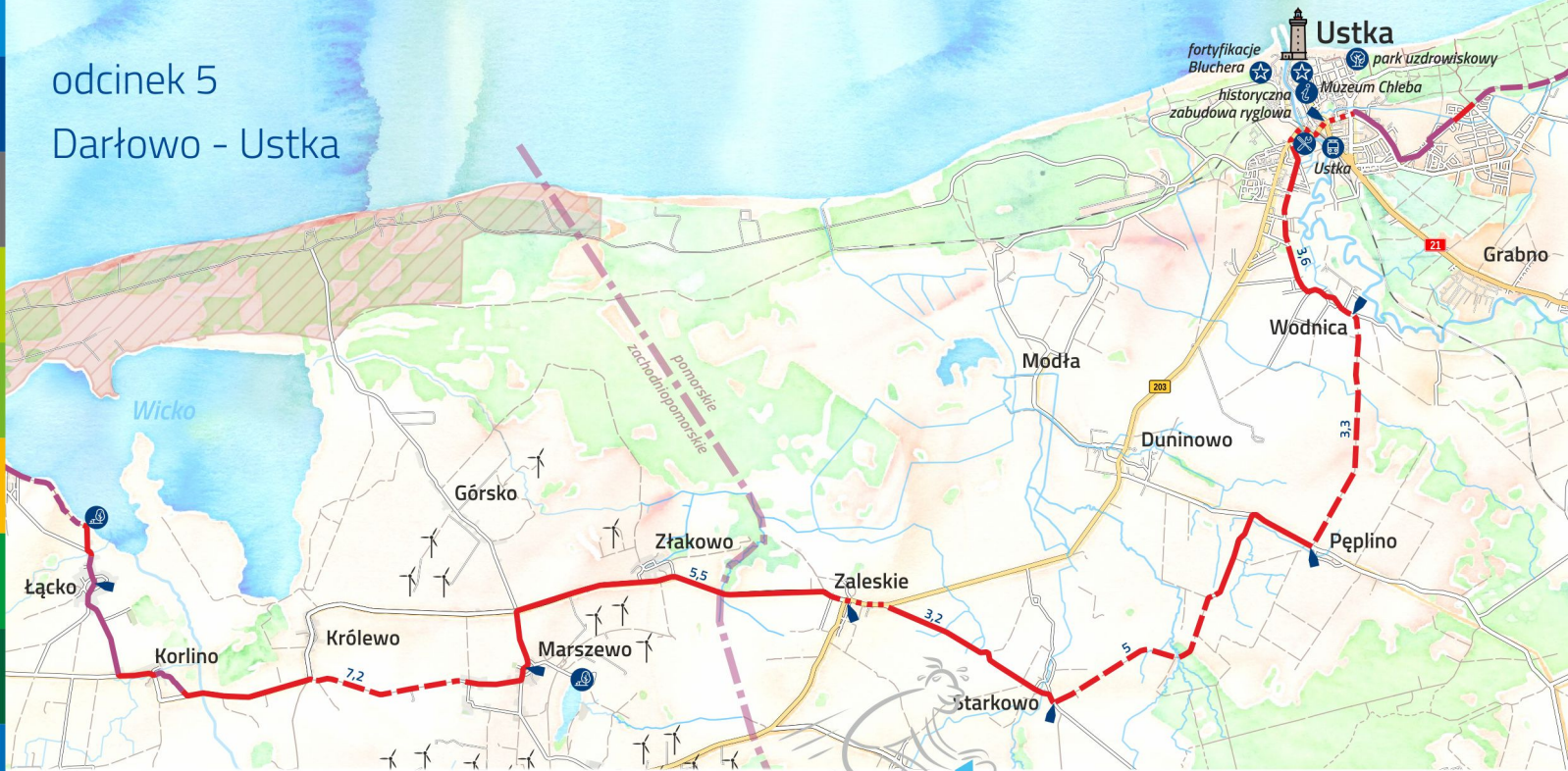
# odcinek 5 Darłowo - Ustka



Map data by OpenStreetMap, under ODbL.  
Map tiles by Stamen Design, under CC BY 3.0.  
Lighthouse icons designed by Freepik from Flaticon.



# odcinek 5 Darłowo - Ustka



Map data by OpenStreetMap, under ODbL.  
Map tiles by Stamen Design, under CC BY 3.0.  
Lighthouse icons designed by Freepik from Flaticon.

